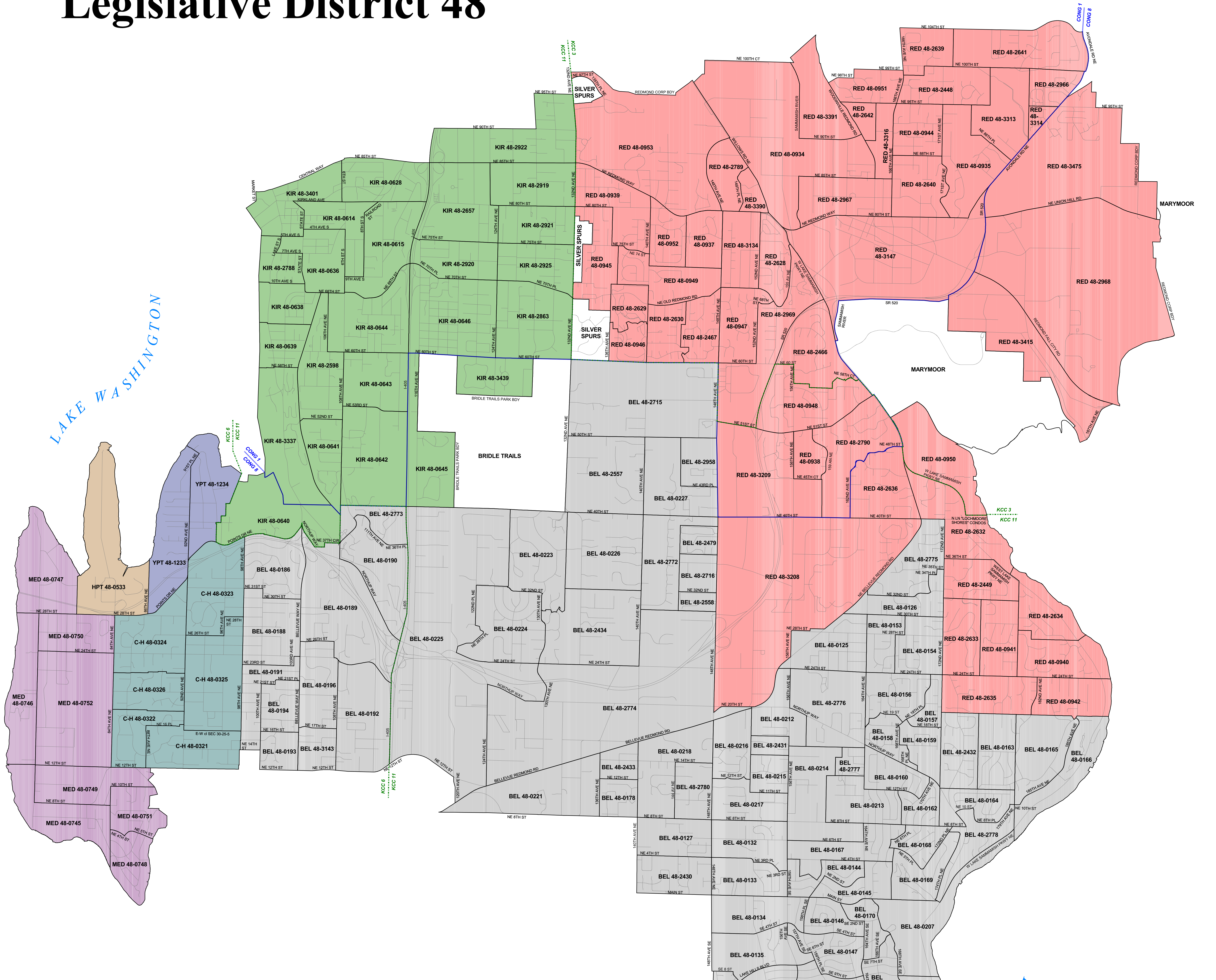
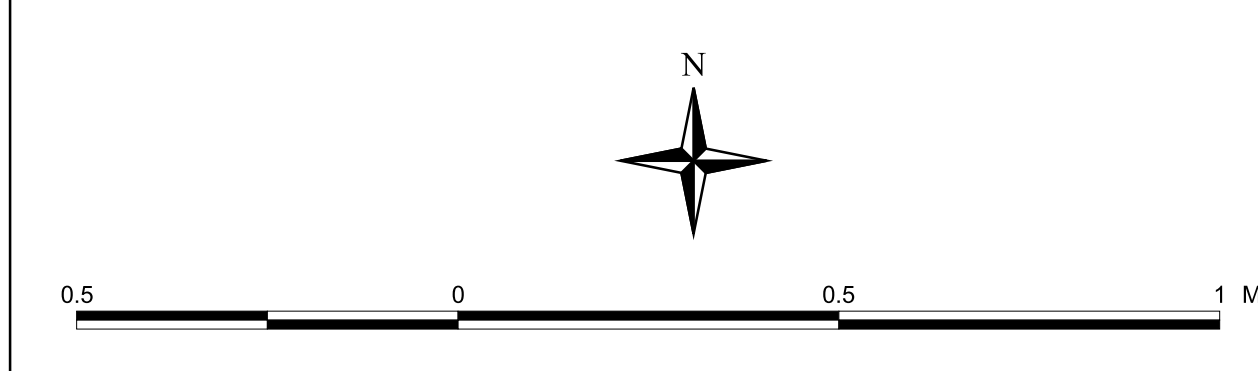


# Legislative District 48



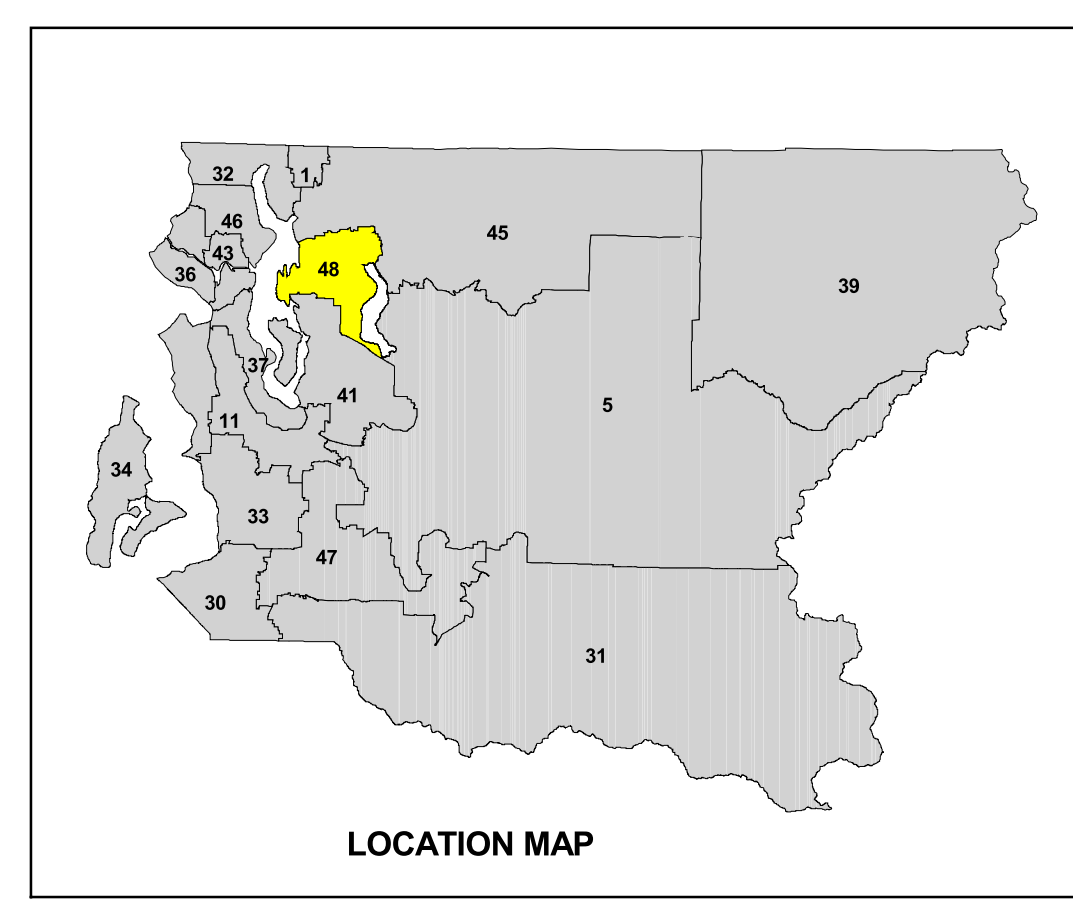
**Legend**

- 2003 Precinct Boundaries
- Cities**
  - Bellevue
  - Clyde Hill
  - Hunts Point
  - Unincorporated King County
  - Kirkland
  - Medina
  - Redmond
  - Yarrow Point
- Streets
- Congressional District Boundary
- County Council District Boundary



Produced by:  
GIS Section  
Records, Elections and Licensing Services Division  
Department of Executive Services

July 2003



The information included on this map has been compiled by King County staff from a variety of sources and is subject to change without notice. King County makes no representations or warranties, express or implied, as to accuracy, completeness, timeliness, or rights to the use of such information. King County shall not be liable for any general, special, indirect, incidental, or consequential damages including, but not limited to, lost revenues or lost profits resulting from the use or misuse of the information contained on this map. Any sale of this map or information on this map is prohibited except by written permission of King County.